



PLC Report



Selection Criteria:

Section Code Selected: 7125B0073_25

8CG3

Report Start Date: 28/10/2019 00:00:00

Section Description: DRUMCONVIS RD1: WINDSOR TR LHS TO DRUMCONVIS RD RHS

Report End Date (Less than): 26/01/2022 23:59:59

Enquiries

Enquiry ID	Enquiry Date	Received By	Enquirer's Name/Remark	Resp of	Class	Enquiry Cat/ Status/Type	Road ID/ Location
------------	--------------	-------------	------------------------	---------	-------	--------------------------	-------------------

Call Centre Public Enquiry

W20946697	12-Feb-2020	PIP			Informal	Call Centre Public Enquiry Standard - Completed Enquiry Issue	7125B0073_25 DRUMCONVIS RD1: WINDSOR TR LHS TO DRUMCONVIS RD RHS ?
W20961327	10-Jun-2020	PIP			Informal	Call Centre Public Enquiry Standard - Completed Multiple Faded Road Marks	7125B0073_25 DRUMCONVIS RD1: WINDSOR TR LHS TO DRUMCONVIS RD RHS ?
W211049576	29-Oct-2021	PIP			Informal	Call Centre Public Enquiry High Priority - Completed Material Obstructing Passage (General)	7125B0073_25 DRUMCONVIS RD1: WINDSOR TR LHS TO DRUMCONVIS RD RHS ?

FLOODING - Into inhabited building

W211057528	26-Dec-2021	PIP			Informal	FLOODING - Into inhabited building High Priority - Completed Rainwater from nearby road (into inhabited building)	7125B0073_25 DRUMCONVIS RD1: WINDSOR TR LHS TO DRUMCONVIS RD RHS ?
------------	-------------	-----	--	--	----------	---	---

Incident (major)

W20949721	21-Feb-2020	PIP			Informal	Incident (major) Standard - Completed Falling Tree/Branch	7125B0073_25 DRUMCONVIS RD1: WINDSOR TR LHS TO DRUMCONVIS RD RHS Opposite laneway to no 31a
W211019029	31-Mar-2021	PIP			Informal	Incident (major) High Priority - Completed Collapsed Manhole or Culvert	7125B0073_25 DRUMCONVIS RD1: WINDSOR TR LHS TO DRUMCONVIS RD RHS ?

Public Enquiry

E2002821	29-Jun-2020				Informal	Public Enquiry Standard - Completed Enquiry Defect	7125B0073_25 DRUMCONVIS RD1: WINDSOR TR LHS TO DRUMCONVIS RD RHS Bad slunk on Drumconvis Road left after work done by NI Water approx 10 uyears ago
----------	-------------	--	--	--	----------	--	--



PLC Report

**Selection Criteria:**

Section Code Selected: 7125B0073_25

8CG3

Report Start Date: 28/10/2019 00:00:00

Section Description: DRUMCONVIS RD1: WINDSOR TR:LHS TO DRUMCONVIS RD RHS

Report End Date (Less than): 26/01/2022 23:59:59

Enquiries

<u>Enquiry ID</u>	<u>Enquiry Date</u>	<u>Received By</u>	<u>Enquirer's Name/Remark</u>	<u>Resp of</u>	<u>Class</u>	<u>Enquiry Cat/ Status/Type</u>	<u>Road ID/ Location</u>
Public Enquiry							
<u>W20968685</u>	11-Aug-2020	PIP			Informal	Public Enquiry High Priority - Completed Fallen Fence or Scaffold Obstruction	7125B0073_25 DRUMCONVIS RD1: WINDSOR TR LHS TO DRUMCONVIS RD RHS ?
<u>W211034554</u>	14-Jul-2021	PIP			Informal	Public Enquiry Standard - Completed Engine Sags / Kerbs	7125B0073_25 DRUMCONVIS RD1: WINDSOR TR LHS TO DRUMCONVIS RD RHS ?
<u>E2105391</u>	20-Aug-2021				Informal	Public Enquiry Standard - Completed Enclosure	7125B0073_25 DRUMCONVIS RD1: WINDSOR TR LHS TO DRUMCONVIS RD RHS telephoned .location is Drumconvis Road / Mossband Road junction.
<u>E2107084</u>	23-Nov-2021				Informal	Public Enquiry Standard - New Ironwork	7125B0073_25 DRUMCONVIS RD1: WINDSOR TR LHS TO DRUMCONVIS RD RHS At hidden dip sign before filling station - outside house. Steel plate on road - possibly utility works. Damage caused to vehicle on 01/11/21.



PLC Report

**Selection Criteria:**

Section Code Selected: 7125B0073_25

8CG3

Report Start Date: 28/10/2019 00:00:00

Section Description: DRUMCONVIS RD1: WINDSOR TR LHS TO DRUMCONVIS RD RHS

Report End Date (Less than): 26/01/2022 23:59:59

Inspection Defects

Defect Reference	Incident Date	Item Category/Detail	Location	Instruction Source	Defect Status	Response Time	Actual Completion
<u>DCD72-3079088-5</u> 7	14/01/2020	DEFECT BITMAC POTHOLE (CBPH)	no 2...corner filling station		Completed	R2 - 5 Working days	20-Jan-2020
Inspection Histroy Name/UID: Full Sector - Safety Inspection of 8CG3-MID ULSTER NORTH on 17 December 2019 / 3079088							
<u>DCD72-3079088-5</u> 8	14/01/2020	DEFECT cut out all round m/h cover BITMAC POTHOLE (CBPH)	no 3....corner filling station		Completed	R2 - 5 Working days	20-Jan-2020
Inspection Histroy Name/UID: Full Sector - Safety Inspection of 8CG3-MID ULSTER NORTH on 17 December 2019 / 3079088							
<u>DCD75-3076307-4</u> 04	11/03/2020	DEFECT PATCH AT GULLY BITMAC POTHOLE (CBPH)	NEAR COAGH SIGN BETWEEN COAGH AND MOSSBAND RD		Completed	R2 - 5 Working days	19-Mar-2020
Inspection Histroy Name/UID: Adhoc of West Adhoc on 31 July 2019 / 3076307							
<u>DCD75-3076307-7</u> 50	30/06/2020	DEFECT CLEAN AND JET GULLIE: GULLY BLOCKED (CGBL)	B73 DRUMCONVIS RD FROM 30MPH AT COAGH TO MOSSBAND RD		Completed	R4 - next available programme	03-Jul-2020
Inspection Histroy Name/UID: Adhoc of West Adhoc on 31 July 2019 / 3076307							
<u>DCD72-3084937-2</u> 6	12/01/2021	ROADS SERVICE REFERRAL reinstatent at bt m/h ... completed by BT. asphalt STRETCH COMMENTS			Referrals	Not Applicable	01-Jan-9999
Inspection Histroy Name/UID: Full Sector - Safety Inspection of 8CG3-MID ULSTER NORTH on 08 January 2021 / 3084937							
<u>DCD72-3086348-1</u> 1	14/04/2021	DEFECT cut out only BITMAC POTHOLE (CBPH)	no 3...tp 69 at gully		Completed	R2 - 5 Working days	26-Apr-2021
Inspection Histroy Name/UID: Full Sector - Safety Inspection of 8CG3-MID ULSTER NORTH on 09 April 2021 / 3086348							
<u>DCD72-3086348-1</u> 2	14/04/2021	DEFECT cut out only BITMAC POTHOLE (CBPH)	no 4..at coagh 30 signs[near car sales]		Completed	R2 - 5 Working days	26-Apr-2021
Inspection Histroy Name/UID: Full Sector - Safety Inspection of 8CG3-MID ULSTER NORTH on 09 April 2021 / 3086348							



PLC Report

**Selection Criteria:**

Section Code Selected: 7125B0073_25

8CG3

Report Start Date: 28/10/2019 00:00:00

Section Description: DRUMCONVIS RD1: WINDSOR TR LHS TO DRUMCONVIS RD RHS

Report End Date (Less than): 26/01/2022 23:59:59

Inspection Defects

Defect Reference	Incident Date	Item Category/Detail	Location	Instruction Source	Defect Status	Response Time	Actual Completion
<u>DCD72-3086348-1</u> 3 cut out only	14/04/2021	DEFECT BITMAC POTHOLE (CBPH)	no 5...beside patch 4		Completed	R2 - 5 Working days	26-Apr-2021
Inspection Histroy Name/UID: Full Sector - Safety Inspection of 8CG3-MID ULSTER NORTH on 09 April 2021 / 3086348							



PLC Report

**Selection Criteria:**

Section Code Selected: 7125B0073_25

8CG3

Report Start Date: 28/10/2019 00:00:00

Section Description: DRUMCONVIS RD1: WINDSOR TR LHS TO DRUMCONVIS RD RHS

Report End Date (Less than): 26/01/2022 23:59:59

Defects Raised Outside of Inspections

Defect Reference	Incident Date	Item Category/Detail	Location	Instruction Source	Defect Status	Response Time	Actual Completion
<u>D2011566</u>	03/07/2020	DEFECT	Opposite entrance to No.28 Drumconvis Road (house) - marked with white paint.		Completed	R3 - 4 Weeks	07-Jul-2020
		New hinged gully lid and frame required.		Inspection Histroy Name/UID: /			
<u>D2015147</u>	11/08/2020	DEFECT	2 Footway gullies at No. 32 Urbal Road, Coagh		Completed	R2 - 5 Working days	11-Aug-2020
?		FOOTWAY GULLY BLOCKED (FGBL)		Inspection Histroy Name/UID: /			
<u>D218432886</u>	14/07/2021	DEFECT	At field gate opposite no 28 under NIE line		Completed	R3 - 4 Weeks	15-Jul-2021
		Replace defective gully top. (new top required)		Inspection Histroy Name/UID: /			
<u>D218458886</u>	20/08/2021	ROADS SERVICE EMERGENCY RESPONSE	elephoned ; LOCATION IS Drumconvis road / Mossband Road junction.		Completed	R0 - As Soon As Practical	20-Aug-2021
		Oil treated and signs erected		Inspection Histroy Name/UID: /			
<u>D218458887</u>	21/08/2021	DEFECT	At junction Mossband Road		Completed	R4 - next available programme	23-Aug-2021
		Collect and return slippery road signs to yard		Inspection Histroy Name/UID: /			
<u>D218501902</u>	11/11/2021	DEFECT	At 50 Drumconvis Road, Coagh		Completed	R3 - 4 Weeks	12-Nov-2021
		Collect and return to store warning signs and cones previously erected after call out.		Inspection Histroy Name/UID: /			



PLC Report

**Selection Criteria:**

Section Code Selected: 7125B0073_25

8CG3

Report Start Date: 28/10/2019 00:00:00

Section Description: DRUMCONVIS:RD1: WINDSOR TR:LHS TO DRUMCONVIS RD RHS

Report End Date (Less than): 26/01/2022 23:59:59

Inspections

Survey Date	Inspect History	Inspector	Driver	Weather	Surface Condt
17/12/2019	3079088 - Full Sector - Safety Inspection of 8CG3-MID ULSTER NORTH on 17 December 2019			Fine	WET
14/05/2020	3080528 - Full Sector - Safety Inspection of 8CG3-MID ULSTER NORTH on 14 May 2020			Fine	DRY
28/07/2020	3082034 - Full Sector - Safety Inspection of 8CG3-MID ULSTER NORTH on 26 June 2020			Raining	WET
09/10/2020	3083457 - Full Sector - Safety Inspection of 8CG3-MID ULSTER NORTH on 08 October 2020			Fine	DRY
08/01/2021	3084937 - Full Sector - Safety Inspection of 8CG3-MID ULSTER NORTH on 08 January 2021			Raining	WET
20/04/2021	3086348 - Full Sector - Safety Inspection of 8CG3-MID ULSTER NORTH on 09 April 2021			Fine	DRY
26/07/2021	3087823 - Full Sector - Safety Inspection of 8CG3-MID ULSTER NORTH on 23 July 2021			Fine	DRY
06/10/2021	3089323 - Full Sector - Safety Inspection of 8CG3-MID ULSTER NORTH on 05 October 2021			Fine	DRY
24/01/2022	3090831 - Full Sector - Safety Inspection of 8CG3-MID ULSTER NORTH on 18 January 2022			Fine	DRY



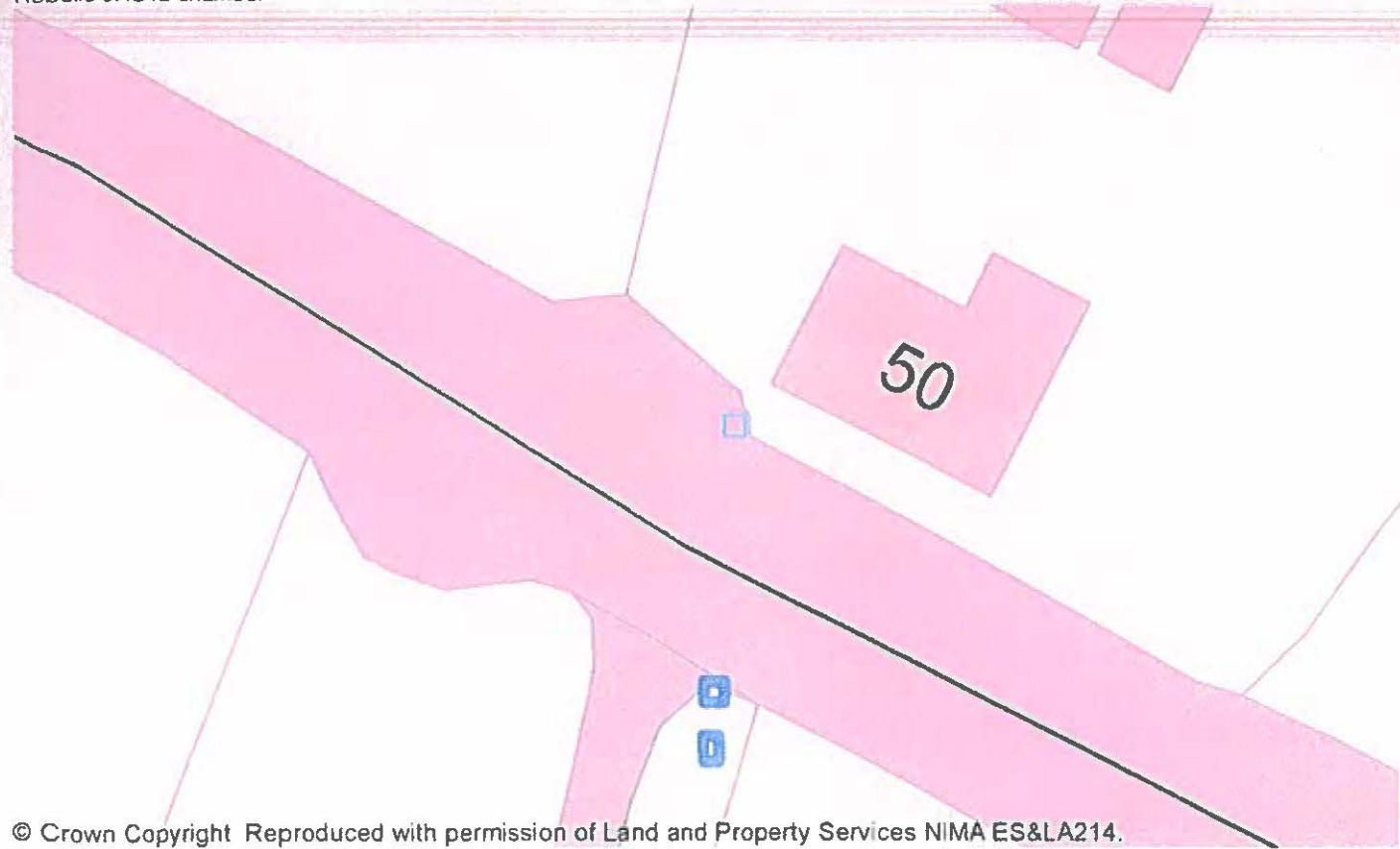
Works Details

Works Reference: BT002-1333355
LAREF: 1221375
Address: DRUMCONVIS ROAD
 COAGH
Town: COAGH
County: COUNTY TYRONE
Works Type MINOR WITH EXCAVATION

Works Recorded Date: 02/11/2021 15:25:40
Works start date: 05/11/2021
Works end date: 05/11/2021
Notice Type: REGISTRATION
Status: WORKS CLOSED

Project
Promoter BRITISH TELECOM (NI) BRITISH TELECOM 2
Notifiable authority MAGHERAFELT & COOKSTOWN MAGHERAFELT & COOKSTOWN SECTION OFFICE
NSG Ref: 1/26606 **Easting:** 290896.65 **Northing:** 377775.16
Carriageway Reinst.: CARRIAGEWAY TYPE 3 - 2.000 - 5.000 vpd **Footway Reinst.:**
Traffic Management: TRAFFIC SIGNALS **Works Technique.:** MACHINE

Location: No 50
Description:
 Rebuild JRC12 chamber




© Crown Copyright Reproduced with permission of Land and Property Services NIMA ES&LA214.

Sites

Site	Surface Location	Site status	Site Location	Postcode
1	CARRIAGEWAY	SITE PERMANENT	No 50	BT80 0HF
Dimensions:		Length: 2.00	Depth Code: STD	
		Width: 1.00		
Surface Type:		HOT ROLLED ASPHALT		Easting: 290,896.41
				Northing: 377,775.27
Interim Reinstatement Date:				
Permanent Reinstatement Date:		05/11/2021		

Streetworks Report



Comments

No.	OD	Type	Made date/time	Username
1	MA001	REQUEST CHANGE TO WORKS	23/11/2021 16:22	

Please update notice as work has been carried out at this location.
Please provide date of work for any public liability claims.

Contacts

Contact type	Contact name	Address	Tel No.	Qualification Ref
ORIGINATOR		KN Group Granville Industrial Estate Granville Road Dungannon		
CONTRACTOR	KN GROUP	BT70 1NJ Unit 7 Granville Industrial Estate 90 Granville Road Dungannon	028 87 723711	
APPLICANT		BT70 1NJ		

History

Date/Time	Event Type	Details	Username
02/11/2021 15:25	WORKS RECORDED	POTENTIAL WORKS 03/11/2021 - 05/11/2021	
02/11/2021 15:25	MAP CONFLICT	SL004-SLW1/1063/MD05 Same Street - Dates Overlap	
02/11/2021 19:26	VIEW NOTICE ASSESSMENT	MA001	
02/11/2021 19:26	MAP RESOLVED	USER TAGGING	
02/11/2021 19:26	NOTICE ASSESSMENT	MA001-Map Co-ordination	
23/11/2021 15:54	ADDITIONAL FIELDS MODIFIED	Mapping Additional Field Inserted	
23/11/2021 16:00	ADDITIONAL FIELDS MODIFIED	Mapping Additional Field Updated	
23/11/2021 16:22	REQUEST CHANGE TO WORKS	MA001-Please update notice as work has been carried	
23/11/2021 17:01	VIEW COMMENT ASSESSMENT	BT002	
24/11/2021 9:16	ADDITIONAL OBJECTS MODIFIED	MA001 Works Inserted	
25/11/2021 8:42	VIEW COMMENT ASSESSMENT	BT002	
25/11/2021 8:44	WORKS STATUS CHANGED	POTENTIAL WORKS to PROPOSED WORKS	
25/11/2021 8:44	24 HOUR	PROPOSED WORKS 03/11/2021 - 05/11/2021	
25/11/2021 8:45	WORKS STATUS CHANGED	PROPOSED WORKS to IN PROGRESS	
25/11/2021 8:45	ACTUAL START	IN PROGRESS 05/11/2021 - 09/11/2021	
25/11/2021 8:45	WORKS STATUS CHANGED	IN PROGRESS to WORKS CLOSED	
25/11/2021 8:45	WORKS CLOSED	WORKS CLOSED 05/11/2021 - 05/11/2021	
25/11/2021 8:46	SITE DETAILS CHANGED		
25/11/2021 8:46	REGISTRATION	WORKS CLOSED 05/11/2021 - 05/11/2021	
25/11/2021 8:46	COMMENT ASSESSMENT	BT002	

Streetworks Report



25/11/2021	8:57	NOTICE ASSESSMENT	WS003-Third Party
25/11/2021	9:04	NOTICE ASSESSMENT	NI004-Third Party
25/11/2021	9:06	NOTICE ASSESSMENT	NI003-Third Party
25/11/2021	9:07	NOTICE ASSESSMENT	NI002-Third Party
25/11/2021	9:07	NOTICE ASSESSMENT	NI001-Third Party
25/11/2021	9:23	NOTICE ASSESSMENT	WS012-Third Party
25/11/2021	9:31	NOTICE ASSESSMENT	WS005-Third Party
25/11/2021	9:33	NOTICE ASSESSMENT	WS007-Third Party
25/11/2021	10:04	NOTICE ASSESSMENT	BB002-Third Party
25/11/2021	11:36	NOTICE ASSESSMENT	SG032-Third Party
25/11/2021	11:59	NOTICE ASSESSMENT	BT001-Third Party
25/11/2021	14:34	VIEW NOTICE ASSESSMENT	MA001
25/11/2021	14:35	NOTICE ASSESSMENT	MA001-Warnings
29/11/2021	11:37	NOTICE ASSESSMENT	WS011-Third Party
14/12/2021	15:29	NOTICE ASSESSMENT	RA001-Third Party
16/12/2021	11:08	NOTICE ASSESSMENT	SG033-Third Party
27/01/2022	10:56	ADDITIONAL FIELDS MODIFIED	Mapping Additional Field Updated


Additional Fields

Map Extract

\\gyr-data-002\DOC_NI_LIVE\Objects\MA\MAIN_N_01221375.png

Additional Objects

BT Lid Drumconvis road 24-11-2021



BT Lid Drumconvis road 24-11-2021



Streetworks Report



Inspection Photos