



PLC Report



Selection Criteria:

Section Code Selected: 7020U5053_02

WL2

Report Start Date: 01/12/2019 00:00:00

Section Description: CRAIGADICK RD1: A6 GLENSHANE RD TO U5239 BRACKAGHREILLY RD

Report End Date (Less than): 10/02/2022 23:59:59

Enquiries

Enquiry ID	Enquiry Date	Received By	Enquirer's Name/Remark	Resp of	Class	Enquiry Cat/ Status/Type	Road ID/ Location
Call Centre Public Enquiry							
<u>W19935902</u>	10-Dec-2019	PIP			Informal	Call Centre Public Enquiry Standard - Completed Standard - Pending	7020U5053_02 CRAIGADICK RD1: A6 GLENSHANE RD TO U5239 BRACKAGHREILLY RD
<u>W20972438</u>	27-Aug-2020	PIP			Informal	Call Centre Public Enquiry Standard - Completed Standard - Pending	7020U5053_02 CRAIGADICK RD1: A6 GLENSHANE RD TO U5239 BRACKAGHREILLY RD



PLC Report

**Selection Criteria:**

Section Code Selected: 7020U5053_02

WL2

Report Start Date: 01/12/2019 00:00:00

Section Description: CRAIGADICK RD1: A6 GLENSHANE RD TO U5239 BRACKAGHREILLY RD

Report End Date (Less than): 10/02/2022 23:59:59

Inspection Defects

Defect Reference	Incident Date	Item Category/Detail	Location	Instruction Source	Defect Status	Response Time	Actual Completion
<u>DCD120-3078791-365</u>	10/12/2019	DEFECT ROAD MARKINGS FADED (CYFD)	JUNCTION BRACKAGHREILLY RD		Works Order Issued	R4 - next available programme	01-Jan-9999
Inspection Histroy Name/UID: Full Sector - Safety Inspection of WL2-MID ULSTER NORTH on 04 December 2019 / 3078791							
<u>DCD120-3078791-366</u>	10/12/2019	DEFECT SLOW ROAD MARKINGS FADED (CYFD)	BOTH SIDES FARM		Works Order Issued	R4 - next available programme	01-Jan-9999
Inspection Histroy Name/UID: Full Sector - Safety Inspection of WL2-MID ULSTER NORTH on 04 December 2019 / 3078791							
<u>DCD120-3078791-367</u>	10/12/2019	DEFECT BITMAC POTHOLE (CBPH)	FARM BEFORE PAST BEWARE OFF BULL SIGN		Completed	R3 - 4 Weeks	13-Dec-2019
Inspection Histroy Name/UID: Full Sector - Safety Inspection of WL2-MID ULSTER NORTH on 04 December 2019 / 3078791							
<u>DCD120-3078791-368</u>	10/12/2019	DEFECT TURN BEND SIGN TRAFFIC SIGN DISPLACED (TSDI)	A6 SIDE FARM		Works Order Issued	R4 - next available programme	01-Jan-9999
Inspection Histroy Name/UID: Full Sector - Safety Inspection of WL2-MID ULSTER NORTH on 04 December 2019 / 3078791							
<u>DCD120-3078791-369</u>	10/12/2019	DEFECT ROAD MARKINGS FADED (CYFD)	JUNCTION A6		Works Order Issued	R4 - next available programme	01-Jan-9999
Inspection Histroy Name/UID: Full Sector - Safety Inspection of WL2-MID ULSTER NORTH on 04 December 2019 / 3078791							
<u>DCD120-3078791-370</u>	10/12/2019	DEFECT SLOW ROAD MARKINGS MISSING (CYMI)	100 YRD GIVEWAY FROM A6		Works Order Issued	R4 - next available programme	01-Jan-9999
Inspection Histroy Name/UID: Full Sector - Safety Inspection of WL2-MID ULSTER NORTH on 04 December 2019 / 3078791							



PLC Report

**Selection Criteria:**

Section Code Selected: 7020U5053_02

WL2

Report Start Date: 01/12/2019 00:00:00

Section Description: CRAIGADICK RD1: A6 GLENSHANE RD TO U5239 BRACKAGHREILLY RD

Report End Date (Less than): 10/02/2022 23:59:59

Inspection Defects

Defect Reference	Incident Date	Item Category/Detail	Location	Instruction Source	Defect Status	Response Time	Actual Completion
<u>DCD120-3078791-371</u>	10/12/2019	ROADS SERVICE REFERRAL PUT LIST OVERLAY STRETCH COMMENTS SUMA 4M	50M A6 SIDE MULLAGH RD		Completed	Not Applicable	11-Dec-2019
				Inspection Histroy Name/UID: Full Sector - Safety Inspection of WL2-MID ULSTER NORTH on 04 December 2019 / 3078791			
<u>DCD119-3081692-157</u>	01/06/2020	DEFECT ROAD MARKINGS FADED (CYFD)	JUCTION CRAIGADICK RD		Works Order Issued	R4 - next available programme	01-Jan-9999
				Inspection Histroy Name/UID: Full Sector - Safety Inspection of WL2-MID ULSTER NORTH on 27 May 2020 / 3081692			
<u>DCD119-3081692-159</u>	01/06/2020	DEFECT BITMAC POTHOLE (CBPH)	PAST TP 1118		Completed	R3 - 4 Weeks	04-Jun-2020
				Inspection Histroy Name/UID: Full Sector - Safety Inspection of WL2-MID ULSTER NORTH on 27 May 2020 / 3081692			
<u>DCD119-3081692-160</u>	01/06/2020	DEFECT BITMAC POTHOLE (CBPH)	30M PAST NO 98 RED BUNGLOW MAGHERA SIDE		Completed	R3 - 4 Weeks	04-Jun-2020
				Inspection Histroy Name/UID: Full Sector - Safety Inspection of WL2-MID ULSTER NORTH on 27 May 2020 / 3081692			
<u>DCD119-3081692-161</u>	01/06/2020	DEFECT BITMAC POTHOLE (CBPH)	FARM YARD GRAY SHEDS		Completed	R3 - 4 Weeks	04-Jun-2020
				Inspection Histroy Name/UID: Full Sector - Safety Inspection of WL2-MID ULSTER NORTH on 27 May 2020 / 3081692			
<u>DCD119-3081692-162</u>	01/06/2020	DEFECT ROAD MARKINGS FADED (CYFD) SLOWS	BOTH SIDES NO 85 BEND SIGN FARM		Works Order Issued	R4 - next available programme	01-Jan-9999
				Inspection Histroy Name/UID: Full Sector - Safety Inspection of WL2-MID ULSTER NORTH on 27 May 2020 / 3081692			
<u>DCD119-3081692-163</u>	01/06/2020	ROADS SERVICE REFERRAL PUT LIST 50M X STRETCH COMMENTS J.5M	PAST JUCTION U54/1 CRAIGADICK RD		Completed	Not Applicable	02-Jun-2020
				Inspection Histroy Name/UID: Full Sector - Safety Inspection of WL2-MID ULSTER NORTH on 27 May 2020 / 3081692			



PLC Report

**Selection Criteria:**

Section Code Selected: 7020U5053_02

WL2

Report Start Date: 01/12/2019 00:00:00

Section Description: CRAIGADICK RD1: A6 GLENSHANE RD TO U5239 BRACKAGHREILLY RD

Report End Date (Less than): 10/02/2022 23:59:59

Inspection Defects

Defect Reference	Incident Date	Item Category/Detail	Location	Instruction Source	Defect Status	Response Time	Actual Completion
<u>DCD119-3081692-164</u>	01/06/2020	DEFECT ROAD MARKINGS FADED (CYFD)	JUNCTION A6		Works Order Issued	R4 - next available programme	01-Jan-9999
				Inspection Histroy Name/UID: Full Sector - Safety Inspection of WL2-MID ULSTER NORTH on 27 May 2020 / 3081692			
<u>DCD119-3081692-165</u>	01/06/2020	DEFECT BITMAC POTHOLE (CBPH)	JUNCTION A6		Completed	R3 - 4 Weeks	04-Jun-2020
				Inspection Histroy Name/UID: Full Sector - Safety Inspection of WL2-MID ULSTER NORTH on 27 May 2020 / 3081692			
<u>DCD119-3084609-361</u>	09/12/2020	DEFECT ROAD MARKINGS FADED (CYFD)	JUNCTION BRACKAGHREILLY RD		Completed	R4 - next available programme	29-Apr-2021
				Inspection Histroy Name/UID: Full Sector - Safety Inspection of WL2-MID ULSTER NORTH on 26 November 2020 / 3084609			
<u>DCD119-3084609-362</u>	09/12/2020	DEFECT BITMAC POTHOLE (CBPH)	ENTRANCE NO 98		Completed	R3 - 4 Weeks	29-Jan-2021
				Inspection Histroy Name/UID: Full Sector - Safety Inspection of WL2-MID ULSTER NORTH on 26 November 2020 / 3084609			
<u>DCD119-3084609-363</u>	09/12/2020	DEFECT BITMAC POTHOLE (CBPH)	FARM YARD GRAY SHEDS		Completed	R3 - 4 Weeks	29-Jan-2021
				Inspection Histroy Name/UID: Full Sector - Safety Inspection of WL2-MID ULSTER NORTH on 26 November 2020 / 3084609			
<u>DCD119-3084609-364</u>	09/12/2020	DEFECT ROAD MARKINGS FADED (CYFD)	BEFORE PAST FARM YARD BEND SIGNS		Completed	R4 - next available programme	29-Apr-2021
				Inspection Histroy Name/UID: Full Sector - Safety Inspection of WL2-MID ULSTER NORTH on 26 November 2020 / 3084609			
<u>DCD119-3084609-365</u>	09/12/2020	DEFECT TRAFFIC SIGN DISPLACED (TSDI)	BEFORE PAST FARM YARDS GRAY SHEDS		Completed	R3 - 4 Weeks	15-Dec-2020
				Inspection Histroy Name/UID: Full Sector - Safety Inspection of WL2-MID ULSTER NORTH on 26 November 2020 / 3084609			



PLC Report

**Selection Criteria:**

Section Code Selected: 7020U5053_02

WL2

Report Start Date: 01/12/2019 00:00:00

Section Description: CRAIGADICK RD1: A6 GLENSHANE RD TO U5239 BRACKAGHREILLY RD

Report End Date (Less than): 10/02/2022 23:59:59

Inspection Defects

Defect Reference	Incident Date	Item Category/Detail	Location	Instruction Source	Defect Status	Response Time	Actual Completion
<u>DCD119-3084609-366</u>	09/12/2020	DEFECT BITMAC POTHOLE (CBPH)	229M FROM JUNCTION A6	Inspection Histroy Name/UID: Full Sector - Safety Inspection of WL2-MID ULSTER NORTH on 26 November 2020 / 3084609	Completed	R3 - 4 Weeks	29-Jan-2021
<u>DCD119-3084609-367</u>	09/12/2020	DEFECT BITMAC POTHOLE (CBPH)	172M FROM JUNCTION A6	Inspection Histroy Name/UID: Full Sector - Safety Inspection of WL2-MID ULSTER NORTH on 26 November 2020 / 3084609	Completed	R3 - 4 Weeks	29-Jan-2021
<u>DCD119-3084609-368</u>	09/12/2020	DEFECT ROAD MARKINGS FADED (CYFD)	JUNCTION A6	Inspection Histroy Name/UID: Full Sector - Safety Inspection of WL2-MID ULSTER NORTH on 26 November 2020 / 3084609	Completed	R4 - next available programme	29-Apr-2021
<u>DCD119-3084609-369</u>	09/12/2020	DEFECT BITMAC POTHOLE (CBPH)	150M FROM JUNCTION ENTRANCE NO 60	Inspection Histroy Name/UID: Full Sector - Safety Inspection of WL2-MID ULSTER NORTH on 26 November 2020 / 3084609	Completed	R3 - 4 Weeks	29-Jan-2021
<u>DCD119-3087488-216</u>	08/06/2021	DEFECT BITMAC POTHOLE (CBPH)	AT TP 1118	Inspection Histroy Name/UID: Full Sector - Safety Inspection of WL2-MID ULSTER NORTH on 03 June 2021 / 3087488	Completed	R3 - 4 Weeks	29-Jun-2021
<u>DCD119-3087488-217</u>	08/06/2021	DEFECT BITMAC POTHOLE (CBPH)	ENTRANCE NO 98	Inspection Histroy Name/UID: Full Sector - Safety Inspection of WL2-MID ULSTER NORTH on 03 June 2021 / 3087488	Completed	R3 - 4 Weeks	29-Jun-2021
<u>DCD119-3087488-218</u>	08/06/2021	DEFECT BITMAC POTHOLE (CBPH)	PAST ENTRANCE NO 98	Inspection Histroy Name/UID: Full Sector - Safety Inspection of WL2-MID ULSTER NORTH on 03 June 2021 / 3087488	Completed	R3 - 4 Weeks	29-Jun-2021



PLC Report

**Selection Criteria:**

Section Code Selected: 7020U5053_02

WL2

Report Start Date: 01/12/2019 00:00:00

Section Description: CRAIGADICK RD1: A6 GLENSHANE RD TO U5239 BRACKAGHREILLY RD

Report End Date (Less than): 10/02/2022 23:59:59

Inspection Defects

Defect Reference	Incident Date	Item Category/Detail	Location	Instruction Source	Defect Status	Response Time	Actual Completion
<u>DCD119-3087488-219</u>	08/06/2021	DEFECT BITMAC POTHOLE (CBPH)	30M BEFORE NO 91 BUNGLOW		Completed	R3 - 4 Weeks	29-Jun-2021
				Inspection Histroy Name/UID: Full Sector - Safety Inspection of WL2-MID ULSTER NORTH on 03 June 2021 / 3087488			
<u>DCD119-3087488-220</u>	08/06/2021	DEFECT BITMAC POTHOLE (CBPH)	ARM		Completed	R3 - 4 Weeks	29-Jun-2021
				Inspection Histroy Name/UID: Full Sector - Safety Inspection of WL2-MID ULSTER NORTH on 03 June 2021 / 3087488			
<u>DCD119-3087488-221</u>	08/06/2021	DEFECT BEND SIGN TRAFFIC SIGN DISPLACED (TSDI)	BOTH SIDES		Completed	R4 - next available programme	16-Jun-2021
				Inspection Histroy Name/UID: Full Sector - Safety Inspection of WL2-MID ULSTER NORTH on 03 June 2021 / 3087488			
<u>DCD119-3090414-216</u>	30/11/2021	DEFECT PARKING ZONE SIGN TRAFFIC SIGN POST DEFECTIVE (TSPD)	51M FROM JUNCTION A6		Completed	R4 - next available programme	06-Dec-2021
				Inspection Histroy Name/UID: Full Sector - Safety Inspection of WL2-MID ULSTER NORTH on 22 November 2021 / 3090414			
<u>DCD119-3090414-217</u>	30/11/2021	DEFECT ROAD MARKINGS FADED (CYFD)	JUNCTION A6		Works Order Issued	R4 - next available programme	01-Jan-9999
				Inspection Histroy Name/UID: Full Sector - Safety Inspection of WL2-MID ULSTER NORTH on 22 November 2021 / 3090414			
<u>DCD119-3090414-218</u>	30/11/2021	DEFECT SLOW ROAD MARKINGS MISSING (CYMI)	100 YRD SIGN FROM A6 GLENSHANE RD		Works Order Issued	R4 - next available programme	01-Jan-9999
				Inspection Histroy Name/UID: Full Sector - Safety Inspection of WL2-MID ULSTER NORTH on 22 November 2021 / 3090414			



PLC Report

**Selection Criteria:**

Section Code Selected: 7020U5053_02

WL2

Report Start Date: 01/12/2019 00:00:00

Section Description: CRAIGADICK RD1: A6 GLENSHANE RD TO U5239 BRACKAGHREILLY RD

Report End Date (Less than): 10/02/2022 23:59:59

Inspection Defects

Defect Reference	Incident Date	Item Category/Detail	Location	Instruction Source	Defect-Status	Response Time	Actual Completion
<u>DCD119-3090414-219</u>	30/11/2021	DEFECT EDGE BITMAC POTHOLE (CBPH)	149M FROM A6 ENTRANCE		Completed	R3 - 4 Weeks	06-Dec-2021
				Inspection Histroy Name/UID: Full Sector - Safety Inspection of WL2-MID ULSTER NORTH on 22 November 2021 / 3090414			
<u>DCD119-3090414-220</u>	30/11/2021	DEFECT BITMAC POTHOLE (CBPH)	180M FROM JUNCTION A6 HILL		Completed	R3 - 4 Weeks	06-Dec-2021
				Inspection Histroy Name/UID: Full Sector - Safety Inspection of WL2-MID ULSTER NORTH on 22 November 2021 / 3090414			
<u>DCD119-3090414-221</u>	30/11/2021	DEFECT VERGE DRAIN/DITCH OVERGROWN (VDOG)	150M FROM JUNCTION A6		Works Order Issued	R4 - next available programme	01-Jan-9999
				Inspection Histroy Name/UID: Full Sector - Safety Inspection of WL2-MID ULSTER NORTH on 22 November 2021 / 3090414			
<u>DCD119-3090414-223</u>	30/11/2021	ROADS SERVICE REFERRAL TREE OVERHANGING CARRIAGEWAY CHECK OUT STRETCH COMMENTS	OPPSIT JUNCTION MULLAGH RD		Referrals	Not Applicable	01-Jan-9999
				Inspection Histroy Name/UID: Full Sector - Safety Inspection of WL2-MID ULSTER NORTH on 22 November 2021 / 3090414			
<u>DCD119-3090414-224</u>	30/11/2021	DEFECT BITMAC POTHOLE (CBPH)	FARM YARD DP 48 BEFORE FAST		Completed	R3 - 4 Weeks	06-Dec-2021
				Inspection Histroy Name/UID: Full Sector - Safety Inspection of WL2-MID ULSTER NORTH on 22 November 2021 / 3090414			
<u>DCD119-3090414-227</u>	30/11/2021	DEFECT TRAFFIC SIGN POST DEFECTIVE (TSPD)	JUNCTION BRACKAGHREILLY RD		Completed	R4 - next available programme	06-Dec-2021
				Inspection Histroy Name/UID: Full Sector - Safety Inspection of WL2-MID ULSTER NORTH on 22 November 2021 / 3090414			



PLC Report

**Selection Criteria:**

Section Code Selected: 7020U5053_02

WL2

Report Start Date: 01/12/2019 00:00:00

Section Description: CRAIGADICK RD1: A6 GLENSHANE RD TO U5239 BRACKAGHREILLY RD

Report End Date (Less than): 10/02/2022 23:59:59

Defects Raised Outside of Inspections

Defect Reference	Incident Date	Item Category/Detail	Location	Instruction Source	Defect-Status	Response Time	Actual Completion
------------------	---------------	----------------------	----------	--------------------	---------------	---------------	-------------------

No Defects Found Outside of Inspections For Selected Criteria

Inspections

Survey Date	Inspect History	Inspector	Driver	Weather	Surface Condit
10/12/2019	3078791 - Full Sector - Safety Inspection of WL2-MID ULSTER NORTH on 04 December 2019			Raining	WET
01/06/2020	3081692 - Full Sector - Safety Inspection of WL2-MID ULSTER NORTH on 27 May 2020			Fine	DRY
09/12/2020	3084609 - Full Sector - Safety Inspection of WL2-MID ULSTER NORTH on 26 November 2020			Raining	WET
08/06/2021	3087488 - Full Sector - Safety Inspection of WL2-MID ULSTER NORTH on 03 June 2021			Fine	DRY
30/11/2021	3090414 - Full Sector - Safety Inspection of WL2-MID ULSTER NORTH on 22 November 2021			Fine	DRY

Works Details

Works Reference: NI002-4401248/01

LAREF: 1184541

Address: CRAIGADICK ROAD

MAGHERA

Town: MAGHERA

County: COUNTY DERRY

Works Type MINOR WITHOUT EXCAVATION

Works Recorded Date: 17/05/2021 12:38:49

Works start date: 14/06/2021

Works end date: 14/06/2021

Notice Type: WORKS CLOSED

Status: WORKS CLOSED NOX

Project

Promoter NORTHERN IRELAND ELECTRICITY

Notifiable authority MAGHERAFELT & COOKSTOWN

NSG Ref: 1/00830

Easting: 283929 01

Carriageway Reinst.: CARRIAGEWAY TYPE 4 - < 2,000 vpd

Traffic Management: ROAD CLOSURE REQUIRED

Location: adjacent to 77 Craigadick road Maghera

Description:

RESTRING LV TO ABC CONDUCTOR

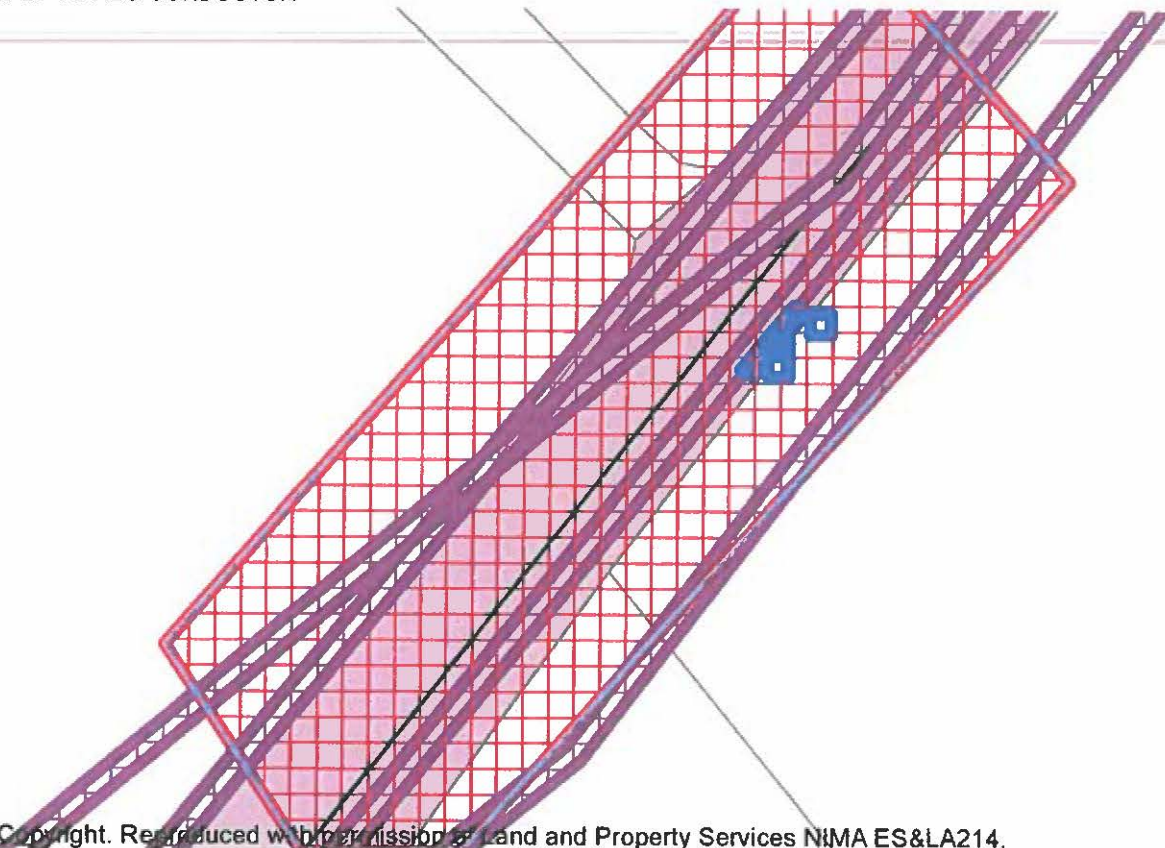
NIE BALLYMENA PLANNERS

MAGHERAFELT & COOKSTOWN SECTION OFFICE

Northing: 398763 88

Footway Reinst.:

Works Technique.: NO EXCAVATION



© Crown Copyright. Reproduced with the permission of Land and Property Services NIMA ES&LA214.

Sites

Site	Surface Location	Site status	Site Location	Postcode
1	CARRIAGEWAY	SITE CLOSED NOX	adjacent to 77 Craigadick road Maghera	
Dimensions:		Length: 0.00	Depth Code: NOEXC	
		Width: 0.00		
Surface Type:			Easting:	
			Northing:	
Interim Reinstatement Date:				
Permanent Reinstatement Date:				

Contacts

Contact type	Contact name	Address	Tel No.	Qualification Ref
CONTRACTOR	HIGHWAY BARRIER SOLUTIONS LTD	40 Manse Road Castlereagh Belfast	02890708280	

BT8 6SA

History

Date/Time	Event Type	Details	Username
17/05/2021 12:38	WORKS RECORDED	PROPOSED WORKS: 14/06/2021 - 14/06/2021	SYMOLOGY
17/05/2021 12:38	NON-NOTIFIABLE ACTIVITY	PROPOSED WORKS: 14/06/2021 - 14/06/2021	SYMOLOGY
17/05/2021 12:38	SITE DETAILS CHANGED		SYMOLOGY
17/05/2021 12:39	ADDITIONAL FIELDS MODIFIED	Mapping Additional Field Inserted	
19/05/2021 20:52	VIEW NOTICE ASSESSMENT	MA001	
19/05/2021 20:52	NOTICE ASSESSMENT	MA001-Road Closure	
14/06/2021 8:33	WORKS STATUS CHANGED	PROPOSED WORKS to IN PROGRESS	SYMOLOGY
14/06/2021 8:33	ACTUAL START	IN PROGRESS: 14/06/2021 - 14/06/2021	SYMOLOGY
14/06/2021 17:03	WORKS STATUS CHANGED	IN PROGRESS to WORKS CLOSED NOX	SYMOLOGY
14/06/2021 17:03	WORKS CLOSED	WORKS CLOSED NOX: 14/06/2021 - 14/06/2021	SYMOLOGY
10/02/2022 15:49	ADDITIONAL FIELDS MODIFIED	Mapping Additional Field Updated	

Additional Fields

Map Extract

\\gyr-data-002\DOC_NI_LIVE\Objects\MA\MAIN_N_01184541.png

Inspection Photos



Works Details

Works Reference: BB003-1316320P/5
LAREF: 1190336
Address: CRAIGADICK ROAD
 MAGHERA
Town: MAGHERA
County: COUNTY DERRY
Works Type: MINOR WITH EXCAVATION

Works Recorded Date: 14/06/2021 14:53:10

Works start date: 15/06/2021
Works end date: 22/06/2021
Notice Type: REGISTRATION
Status: WORKS CLOSED

Project
Promoter: B4B NETWORKS LTD - B4B B4B FIBRUS - KN
Notifiable authority: MAGHERAFELT & COOKSTOWN MAGHERAFELT & COOKSTOWN SECTION OFFICE
NSG Ref: 1/00830 **Easting:** 283706.81 **Northing:** 398083.79
Carriageway Reinst.: CARRIAGEWAY TYPE 4 - < 2,000 vpd **Footway Reinst.:**
Traffic Management: TRAFFIC SIGNALS **Works Technique.:** MACHINE
Location: Between nuber 91 and 102
Description:
 Provide 4 new poles



© Crown Copyright. Reproduced with permission of Land and Property Services NIMA ES&LA214.

Sites

Site	Surface Location	Site status	Site Location	Postcode
1	VERGE	SITE PERMANENT	10m from no. 91	
Dimensions:		Length: 1.00	Depth Code: STD	
		Width: 1.00		
Surface Type: GRASS		Easting: 283,750.70		
		Northing: 398,374.08		
Interim Reinstatement Date:				
Permanent Reinstatement Date: 18/06/2021				

Streetworks Report



2 VERGE SITE PERMANENT 50m from no. 91

Dimensions: Length: 1.00 Depth Code: STD
 Width: 1.00

Surface Type: GRASS Easting: 283,742.74
 Northing: 398,334.71

Interim Reinstatement Date:
Permanent Reinstatement Date: 18/06/2021

3 VERGE SITE PERMANENT 100m from no. 91

Dimensions: Length: 1.00 Depth Code: STD
 Width: 1.00

Surface Type: GRASS Easting: 283,733.85
 Northing: 398,287.25

Interim Reinstatement Date:
Permanent Reinstatement Date: 18/06/2021

Contacts

Contact type	Contact name	Address	Tel No.	Qualification Ref
ORIGINATOR				

CONTRACTOR	KN GROUP			
------------	----------	--	--	--

APPLICANT

History

Date/Time	Event Type	Details	Username
14/06/2021 14:53	WORKS RECORDED	PROPOSED WORKS: 15/06/2021 - 17/06/2021	
14/06/2021 14:53	24 HOUR	PROPOSED WORKS: 15/06/2021 - 17/06/2021	
14/06/2021 14:53	MAP CONFLICT	BB003-1316320P/3 Same Street - Dates Overlap	
14/06/2021 15:01	NOTICE ASSESSMENT	NI002-Third Party	
14/06/2021 15:01	NOTICE ASSESSMENT	NI001-Third Party	
14/06/2021 15:20	NOTICE ASSESSMENT	WS012-Third Party	
14/06/2021 15:27	NOTICE ASSESSMENT	RA001-Third Party	
14/06/2021 15:56	NOTICE ASSESSMENT	BT001-Third Party	
14/06/2021 15:57	NOTICE ASSESSMENT	NI003-Third Party	
14/06/2021 15:58	NOTICE ASSESSMENT	NI004-Third Party	
14/06/2021 16:03	NOTICE ASSESSMENT	SG032-Third Party	
14/06/2021 16:33	NOTICE ASSESSMENT	WS003-Third Party	

15/06/2021	7:50	WORKS STATUS CHANGED	PROPOSED WORKS to IN PROGRESS
15/06/2021	7:50	ACTUAL START	IN PROGRESS: 15/06/2021 - 17/06/2021
15/06/2021	9:30	NOTICE ASSESSMENT	WS005-Third Party
15/06/2021	9:32	NOTICE ASSESSMENT	WS007-Third Party
15/06/2021	10:18	NOTICE ASSESSMENT	BB002-Third Party
15/06/2021	12:37	VIEW NOTICE ASSESSMENT	MA001
15/06/2021	12:37	MAP RESOLVED	USER TAGGING
15/06/2021	12:37	NOTICE ASSESSMENT	MA001-Low Interest
16/06/2021	11:21	NOTICE ASSESSMENT	WS011-Third Party
17/06/2021	9:22	WORKS EXTENSION	IN PROGRESS: 15/06/2021 - 18/06/2021
17/06/2021	9:22	MAP CONFLICT	BB003-1316320P/3 Same Street - Dates Overlap
17/06/2021	11:20	VIEW NOTICE ASSESSMENT	MA001
17/06/2021	11:20	MAP RESOLVED	USER TAGGING
17/06/2021	11:20	NOTICE ASSESSMENT	MA001-High Interest
17/06/2021	12:16	NOTICE ASSESSMENT	BT002-Third Party
23/06/2021	9:21	WORKS STATUS CHANGED	IN PROGRESS to WORKS CLOSED
23/06/2021	9:21	WORKS CLOSED	WORKS CLOSED: 15/06/2021 - 22/06/2021
29/06/2021	14:50	VIEW [REDACTED] ASSESSMENT	MA001
29/06/2021	14:51	NOTICE ASSESSMENT	MA001-Low Interest
17/08/2021	14:25	NOTICE ASSESSMENT	WS010-Third Party
22/09/2021	10:23	SITE DETAILS CHANGED	
22/09/2021	10:23	REGISTRATION	WORKS CLOSED: 15/06/2021 - 22/06/2021
23/09/2021	10:06	VIEW NOTICE ASSESSMENT	MA001
23/09/2021	10:06	NOTICE ASSESSMENT	MA001-Warnings
15/10/2021	11:46	NOTICE ASSESSMENT	WS004-Third Party
16/12/2021	10:51	NOTICE ASSESSMENT	SG033-Third Party
10/02/2022	15:48	ADDITIONAL FIELDS MODIFIED	Mapping Additional Field Inserted

Additional Fields

Map Extract

\\gyr-data-002\DOC NI LIVE\Objects\MA\MAIN_N_01190336.png

Inspection Photos

47

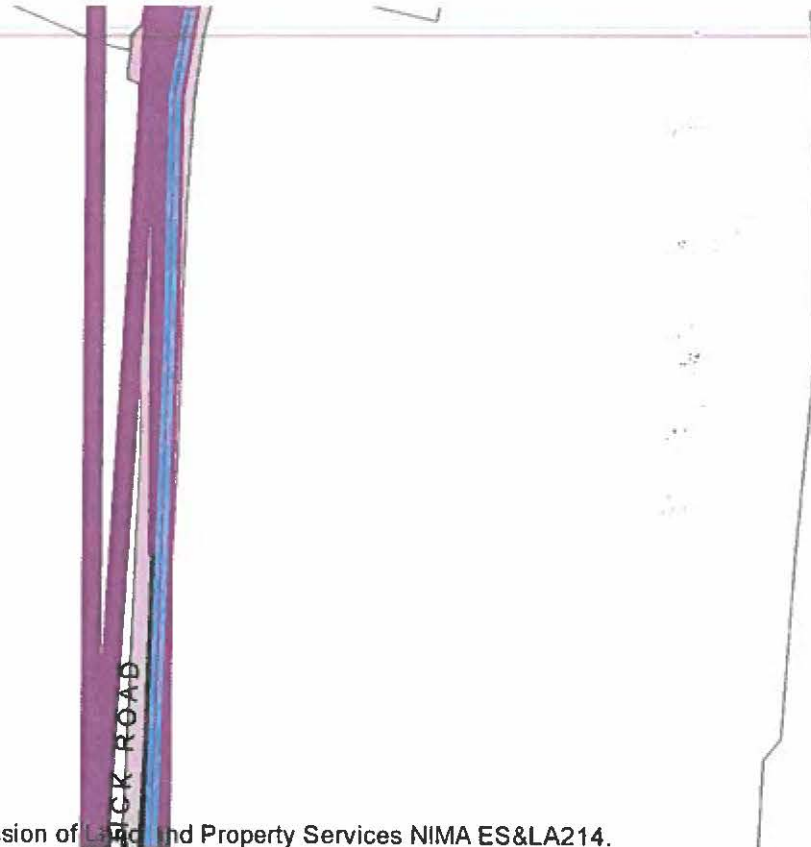
Works Details

Works Reference: BB003-1316266C/18
LAREF: 1199995
Address: CRAIGADICK ROAD
 MAGHERA
Town: MAGHERA
County: COUNTY DERRY
Works Type: MINOR WITH EXCAVATION

Works Recorded Date: 30/07/2024 15:16:10
Works start date: 02/08/2021
Works end date: 04/08/2021
Notice Type: WORKS CLOSED
Status: WORKS CLOSED NOX

Project

Promoter: B4B NETWORKS LTD - B4B B4B FIBRUS - KN
Notifiable authority: MAGHERAFELT & COOKSTOWN MAGHERAFELT & COOKSTOWN SECTION OFFICE
NSG Ref: 1/00830 **Easting:** 283728.98 **Northing:** 398235.99
Carriageway Reinst.: CARRIAGEWAY TYPE 4 - < 2,000 vpd **Footway Reinst.:**
Traffic Management: TRAFFIC SIGNALS **Works Technique.:** NO EXCAVATION
Location: From number 98 to the junction at Brackaghreilly Road
Description:
 Laying new duct



© Crown Copyright. Reproduced with permission of Ordnance Survey and Property Services NIMA ES&LA214.

Sites

Site	Surface Location	Site status	Site Location	Postcode
1	CARRIAGEWAY	SITE CLOSED NOX	From number 98 to the junction at Brackaghreilly Road	
Dimensions:		Length: 0.00	Depth Code: STD	
		Width: 0.00		
Surface Type:			Easting:	
			Northing:	
Interim Reinstatement Date:				
Permanent Reinstatement Date:				

Contacts

Contact type	Contact name	Address	Tel No.	Qualification Ref
ORIGINATOR				

CONTRACTOR	KN GROUP			
------------	----------	--	--	--

APPLICANT

History

Date/Time	Event Type	Details	Reference
30/07/2021 15:16	WORKS RECORDED	PROPOSED WORKS: 02/08/2021 - 04/08/2021	
30/07/2021 15:16	24 HOUR	PROPOSED WORKS: 02/08/2021 - 04/08/2021	
30/07/2021 15:16	MAP CONFLICT	BB003-1316320P/25 Same Street - Dates Overlap	
30/07/2021 15:16	MAP CONFLICT	BB003-1316266C/16 Same Street - Dates Overlap	
30/07/2021 15:17	NOTICE ASSESSMENT	WS007-Third Party	
30/07/2021 15:32	NOTICE ASSESSMENT	SG032-Third Party	
30/07/2021 15:54	NOTICE ASSESSMENT	NI003-Third Party	
30/07/2021 15:54	NOTICE ASSESSMENT	NI001-Third Party	
30/07/2021 15:55	NOTICE ASSESSMENT	NI002-Third Party	
30/07/2021 15:55	NOTICE ASSESSMENT	NI004-Third Party	
30/07/2021 16:05	NOTICE ASSESSMENT	BT001-Third Party	
02/08/2021 7:42	NOTICE ASSESSMENT	WS012-Third Party	
02/08/2021 10:10	VIEW NOTICE ASSESSMENT	MA001	
02/08/2021 10:11	MAP RESOLVED	USER TAGGING	
02/08/2021 10:11	NOTICE ASSESSMENT	MA001-Optional Response	
02/08/2021 11:07	NOTICE ASSESSMENT	WS005-Third Party	
02/08/2021 11:39	NOTICE ASSESSMENT	BB002-Third Party	
02/08/2021 15:20	WORKS STATUS CHANGED	PROPOSED WORKS to IN PROGRESS	
02/08/2021 15:20	ACTUAL START	IN PROGRESS: 02/08/2021 - 04/08/2021	
03/08/2021 9:01	NOTICE ASSESSMENT	WS003-Third Party	
04/08/2021 15:50	NOTICE ASSESSMENT	WS011-Third Party	
05/08/2021 10:50	VIEW NOTICE ASSESSMENT	MA001	
05/08/2021 10:51	NOTICE ASSESSMENT	MA001-Low Interest	
17/08/2021 14:30	NOTICE ASSESSMENT	WS010-Third Party	
20/08/2021 10:29	NOTICE ASSESSMENT	RA001-Third Party	
20/08/2021 17:50	NOTICE ASSESSMENT	BT002-Third Party	
15/10/2021 11:48	NOTICE ASSESSMENT	WS004-Third Party	

Streetworks Report



05/11/2021	16:00	WORKS STATUS CHANGED	IN PROGRESS to WORKS CLOSED NOX
05/11/2021	16:00	WORKS CLOSED	WORKS CLOSED NOX: 02/08/2021 - 04/08/2021
05/11/2021	16:00	SITE DETAILS CHANGED	
05/11/2021	20:02	VIEW NOTICE ASSESSMENT	MA001
05/11/2021	20:03	NOTICE ASSESSMENT	MA001-Low Interest
16/12/2021	10:56	NOTICE ASSESSMENT	SG033-Third Party
10/02/2022	15:48	ADDITIONAL FIELDS MODIFIED	Mapping Additional Field Inserted

Additional Fields

Map Extract

\\gyr-data-002\DOC_NI_LIVE\Objects\MA\MAIN_N_01199995.png

Inspection Photos

Works Details

Works Reference: BB003-1316266C/20
LAREF: 1200551
Address: CRAIGADICK ROAD
 MAGHERA
Town: MAGHERA
County: COUNTY DERRY
Works Type MINOR WITH EXCAVATION

Works Recorded Date: 03/08/2021 14:12:47

Works start date: 04/08/2021
Works end date: 04/08/2021
Notice Type: REGISTRATION
Status: WORKS CLOSED

Project

Promoter B4B NETWORKS LTD - B4B B4B FIBRUS - KN
Notifiable authority MAGHERAFELT & COOKSTOWN MAGHERAFELT & COOKSTOWN SECTION OFFICE
NSG Ref: 1/00830 **Easting:** 283804.73 **Northing:** 398619.39
Carriageway Reinst.: CARRIAGEWAY TYPE 4 - < 2,000 vpd **Footway Reinst.:**
Traffic Management: TRAFFIC SIGNALS **Works Technique.:** MACHINE
Location: Near no 85
Description:
 LAY NEW DUCT



© Crown Copyright. Reproduced with permission of Land and Property Services NIMA/ES&LA214.

Sites

Site	Surface Location	Site status	Site Location	Postcode
1	VERGE	SITE PERMANENT	Near no.85	
Dimensions:		Length: 2.00	Depth Code: STD	
		Width: 0.40		
Surface Type:		GRASS	Easting: 283,802.59	
			Northing: 398,620.76	
Interim Reinstatement Date:				
Permanent Reinstatement Date:		04/08/2021		

Contacts

Contact type	Contact name	Address	Tel No.	Qualification Ref
ORIGINATOR				

CONTRACTOR	KN GROUP			
------------	----------	--	--	--

APPLICANT

History

Date/Time	Event Type	Details	Username
03/08/2021 14:12	WORKS RECORDED	PROPOSED WORKS: 04/08/2021 - 06/08/2021	
03/08/2021 14:12	24 HOUR	PROPOSED WORKS: 04/08/2021 - 06/08/2021	
03/08/2021 14:12	MAP CONFLICT	BB003-1316320P/25 Same Street - Dates Overlap	
03/08/2021 14:12	MAP CONFLICT	BB003-1316266C/18 Same Street - Dates Overlap	
04/08/2021 7:47	NOTICE ASSESSMENT	WS012-Third Party	
04/08/2021 8:08	NOTICE ASSESSMENT	NI001-Third Party	
04/08/2021 8:09	NOTICE ASSESSMENT	NI002-Third Party	
04/08/2021 8:31	NOTICE ASSESSMENT	NI003-Third Party	
04/08/2021 8:33	NOTICE ASSESSMENT	NI004-Third Party	
04/08/2021 8:42	NOTICE ASSESSMENT	WS003-Third Party	
04/08/2021 9:20	NOTICE ASSESSMENT	BT001-Third Party	
04/08/2021 9:26	NOTICE ASSESSMENT	SG032-Third Party	
04/08/2021 11:14	NOTICE ASSESSMENT	WS005-Third Party	
04/08/2021 15:01	NOTICE ASSESSMENT	BB002-Third Party	
04/08/2021 15:50	NOTICE ASSESSMENT	WS011-Third Party	
05/08/2021 10:27	NOTICE ASSESSMENT	WS007-Third Party	
05/08/2021 10:50	VIEW NOTICE ASSESSMENT	MA001	
05/08/2021 10:51	MAP RESOLVED	USER TAGGING	
05/08/2021 10:51	NOTICE ASSESSMENT	MA001-Optional Response	
17/08/2021 14:31	NOTICE ASSESSMENT	WS010-Third Party	
20/08/2021 10:29	NOTICE ASSESSMENT	RA001-Third Party	
20/08/2021 17:51	NOTICE ASSESSMENT	BT002-Third Party	
24/08/2021 20:27	WORKS STATUS CHANGED	PROPOSED WORKS to IN PROGRESS	
24/08/2021 20:27	ACTUAL START	IN PROGRESS: 04/08/2021 - 06/08/2021	
24/08/2021 20:27	WORKS STATUS CHANGED	IN PROGRESS to WORKS CLOSED	
24/08/2021 20:27	WORKS CLOSED	WORKS CLOSED: 04/08/2021 - 04/08/2021	

24/08/2021 20:28 SITE DETAILS CHANGED

24/08/2021 20:28 REGISTRATION

26/08/2021 11:05 ~~VIEW NOTICE ASSESSMENT~~

26/08/2021 11:06 NOTICE ASSESSMENT

15/10/2021 11:48 NOTICE ASSESSMENT

16/12/2021 10:56 NOTICE ASSESSMENT

10/02/2022 15:47 ADDITIONAL FIELDS MODIFIED

WORKS CLOSED: 04/08/2021 -
04/08/2021

MA001

MA001-Warnings

WS004-Third Party

SG033-Third Party

Mapping Additional Field Inserted

Additional Fields

Map Extract

\\gyr-data-002\DOC_NI_LIVE\Objects\MA\MAIN_N_01200551.png

Inspection Photos

Works Details

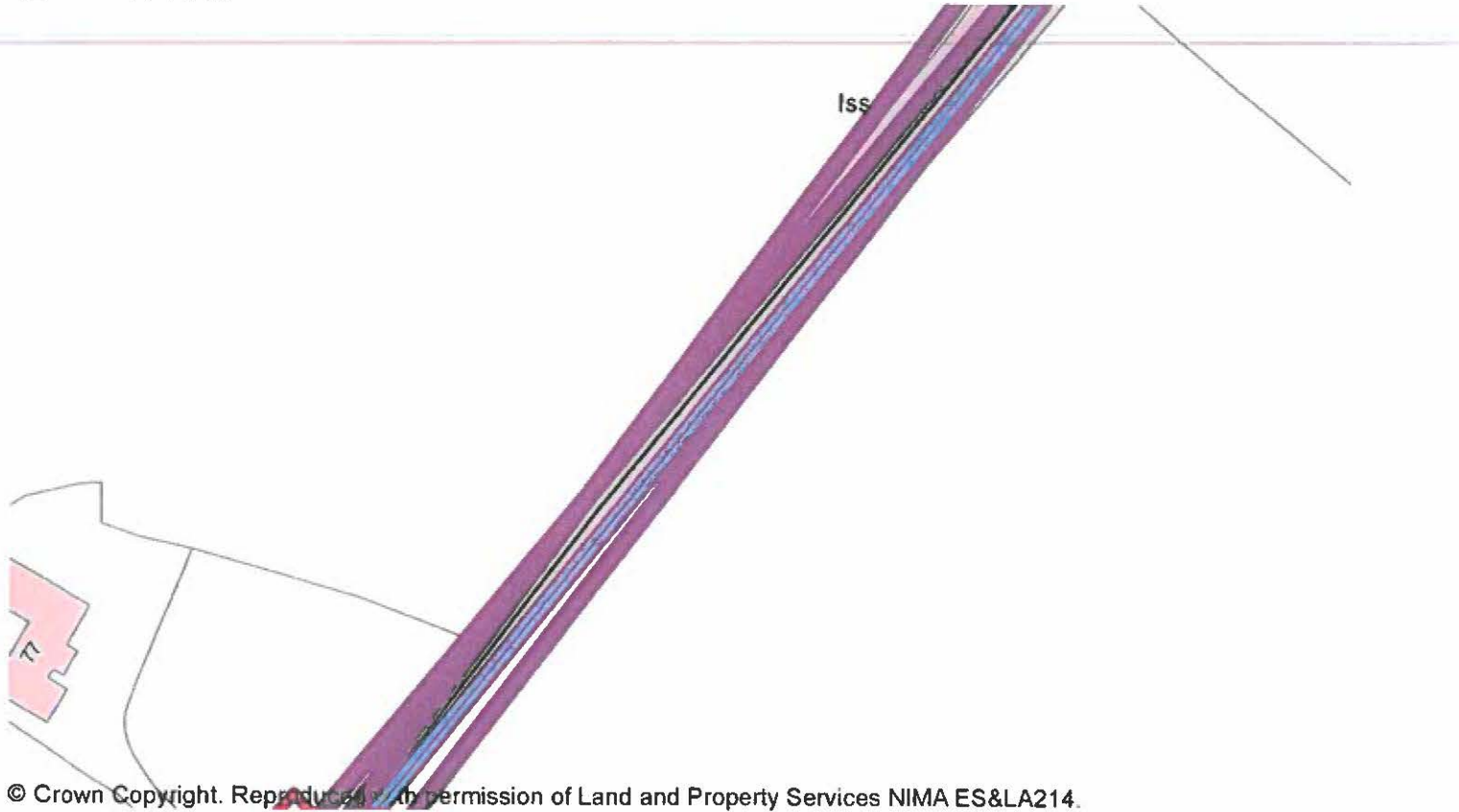
Works Reference: BB003-1309950C
LAREF: 1202834
Address: CRAIGADICK ROAD
 MAGHERA
Town: MAGHERA
County: COUNTY DERRY
Works Type: MINOR WITH EXCAVATION

Works Recorded Date: 13/08/2021 14:59:21

Works start date: 16/08/2021
Works end date: 18/08/2021
Notice Type: WORKS CLOSED
Status: WORKS CLOSED NOX

Project
Promoter: B4B NETWORKS LTD - B4B
Notifiable authority: MAGHERAFELT & COOKSTOWN
NSG Ref: 1/00830
Carriageway Reinst.: CARRIAGEWAY TYPE 4 - < 2,000 vpd
Traffic Management: TRAFFIC SIGNALS
Location: Near no 77
Description: CLEAR BLOCKAGES

B4B FIBRUS - KN
MAGHERAFELT & COOKSTOWN SECTION OFFICE
Easting: 284087.53
Northing: 398942.16
Footway Reinst.:
Works Technique.: NO EXCAVATION



Sites

Site	Surface Location	Site status	Site Location	Postcode
1	CARRIAGEWAY	SITE CLOSED NOX	Near no.77	
Dimensions:		Length: 0.00	Depth Code: STD	
		Width: 0.00		
Surface Type:		Easting:	Northing:	
Interim Reinstatement Date:				
Permanent Reinstatement Date:				

Contacts

Contact type	Contact name	Address	Tel No.	Qualification Ref
ORIGINATOR				

CONTRACTOR	KN GROUP			
------------	----------	--	--	--

APPLICANT

History

Date/Time	Event Type	Details	Username
13/08/2021 14:59	WORKS RECORDED	PROPOSED WORKS: 16/08/2021 - 18/08/2021	
13/08/2021 14:59	24 HOUR	PROPOSED WORKS: 16/08/2021 - 18/08/2021	
13/08/2021 14:59	MAP CONFLICT	BB003-1316266C/28 Same Street - Dates Overlap	
13/08/2021 15:14	NOTICE ASSESSMENT	SG032-Third Party	
13/08/2021 15:31	NOTICE ASSESSMENT	NI004-Third Party	
13/08/2021 15:32	NOTICE ASSESSMENT	NI003-Third Party	
13/08/2021 15:49	NOTICE ASSESSMENT	NI001-Third Party	
13/08/2021 15:49	NOTICE ASSESSMENT	NI002-Third Party	
13/08/2021 16:45	NOTICE ASSESSMENT	BB002-Third Party	
16/08/2021 8:08	WORKS STATUS CHANGED	PROPOSED WORKS to IN PROGRESS	
16/08/2021 8:08	ACTUAL START	IN PROGRESS: 16/08/2021 - 18/08/2021	
16/08/2021 8:09	NOTICE ASSESSMENT	BT001-Third Party	
16/08/2021 8:42	NOTICE ASSESSMENT	WS003-Third Party	
16/08/2021 8:51	NOTICE ASSESSMENT	WS005-Third Party	
16/08/2021 8:51	NOTICE ASSESSMENT	WS007-Third Party	
16/08/2021 9:33	NOTICE ASSESSMENT	WS012-Third Party	
17/08/2021 10:56	VIEW NOTICE ASSESSMENT	MA001	
17/08/2021 10:56	MAP RESOLVED	USER TAGGING	
17/08/2021 10:56	NOTICE ASSESSMENT	MA001-Low Interest	
17/08/2021 14:32	NOTICE ASSESSMENT	WS010-Third Party	
18/08/2021 15:01	NOTICE ASSESSMENT	WS011-Third Party	
20/08/2021 10:31	NOTICE ASSESSMENT	RA001-Third Party	
20/08/2021 17:53	NOTICE ASSESSMENT	BT002-Third Party	
15/10/2021 11:49	NOTICE ASSESSMENT	WS004-Third Party	
02/11/2021 10:15	WORKS STATUS CHANGED	IN PROGRESS to WORKS CLOSED	
02/11/2021 10:15	WORKS CLOSED	NOX WORKS CLOSED NOX: 16/08/2021 - 18/08/2021	

Streetworks Report



02/11/2021	10:16	SITE DETAILS CHANGED	
02/11/2021	19:26	VIEW NOTICE ASSESSMENT	MA001
02/11/2021	19:26	NOTICE ASSESSMENT	MA001-Low Interest
16/12/2021	10:57	NOTICE ASSESSMENT	SG033-Third Party
10/02/2022	15:45	ADDITIONAL FIELDS MODIFIED	Mapping Additional Field Inserted

Additional Fields

Map Extract

\\gyr-data-002\DOC_NI_LIVE\Objects\MA\MAIN_N_01202834.png

Inspection Photos

Works Details

Works Reference: BT002-1323233

LAREF: 1203000

Address: CRAIGADICK ROAD

MAGHERA

Town: MAGHERA

County: COUNTY DERRY

Works Type: MINOR WITH EXCAVATION

Works Recorded Date: 16/08/2021 08:46:52

Works start date: 20/08/2021

Works end date: 20/08/2021

Notice Type: REGISTRATION

Status: WORKS CLOSED

Project

Promoter: BRITISH TELECOM (NI)

BRITISH TELECOM 2

Notifiable authority: MAGHERAFELT & COOKSTOWN

MAGHERAFELT & COOKSTOWN SECTION OFFICE

NSG Ref: 1/00830

Easting: 283799.36

Northing: 398618.05

Carriageway Reinst.: CARRIAGEWAY TYPE 4 - < 2,000 vpd

Footway Reinst.:

Traffic Management: ALL LANES OPEN AT ALL TIMES

Works Technique.: MACHINE

Location: Near no. 85

Description:

Renew CW no. 4



Sites

Site	Surface Location	Site status	Site Location	Postcode
1	FOOTWAY	SITE PERMANENT	Near no. 85	BT465DH
Dimensions:		Length: 4.00	Depth Code: STD	
		Width: 0.30		
Surface Type:		CONCRETE	Easting: 283,800.07	
			Northing: 398,617.45	
Interim Reinstatement Date:				
Permanent Reinstatement Date:		20/08/2021		

Contacts

Contact type	Contact name	Address	Tel No.	Qualification Ref
ORIGINATOR				
CONTRACTOR	KN GROUP	Unit 7 Granville Industrial Estate 90 Granville Road Dungannon	028 87 723711	
APPLICANT		BT70 1NJ		

History

Date/Time	Event Type	Details	Username
16/08/2021 8:46	WORKS RECORDED	POTENTIAL WORKS: 17/08/2021 - 19/08/2021	
16/08/2021 8:46	MAP CONFLICT	BB003-1316266C/28 Same Street - Dates Overlap	
16/08/2021 8:46	MAP CONFLICT	BB003-1309950C Same Street - Dates Overlap	
17/08/2021 10:56	VIEW NOTICE ASSESSMENT	MA001	
17/08/2021 10:56	MAP RESOLVED	USER TAGGING	
17/08/2021 10:56	NOTICE ASSESSMENT	MA001-Map Co-ordination	
19/08/2021 15:42	WORKS STATUS CHANGED	POTENTIAL WORKS to PROPOSED WORKS	
19/08/2021 15:42	24 HOUR	PROPOSED WORKS: 20/08/2021 - 24/08/2021	
19/08/2021 15:44	NOTICE ASSESSMENT	NI004-Third Party	
19/08/2021 15:56	NOTICE ASSESSMENT	BT001-Third Party	
19/08/2021 15:57	NOTICE ASSESSMENT	NI001-Third Party	
19/08/2021 15:57	NOTICE ASSESSMENT	NI002-Third Party	
19/08/2021 15:58	NOTICE ASSESSMENT	NI003-Third Party	
19/08/2021 16:04	NOTICE ASSESSMENT	SG032-Third Party	
19/08/2021 16:47	NOTICE ASSESSMENT	BB002-Third Party	
20/08/2021 7:47	NOTICE ASSESSMENT	WS012-Third Party	
20/08/2021 8:31	WORKS STATUS CHANGED	PROPOSED WORKS to IN PROGRESS	
20/08/2021 8:31	ACTUAL START	IN PROGRESS: 20/08/2021 - 24/08/2021	
20/08/2021 8:39	NOTICE ASSESSMENT	WS003-Third Party	
20/08/2021 10:32	NOTICE ASSESSMENT	RA001-Third Party	
21/08/2021 20:20	VIEW NOTICE ASSESSMENT	MA001	
21/08/2021 20:21	NOTICE ASSESSMENT	MA001-Low Interest	
22/08/2021 10:34	WORKS STATUS CHANGED	IN PROGRESS to WORKS CLOSED	
22/08/2021 10:34	WORKS CLOSED	WORKS CLOSED: 20/08/2021 - 20/08/2021	
22/08/2021 10:34	SITE DETAILS CHANGED		

22/08/2021	10:34	REGISTRATION	WORKS CLOSED: 20/08/2021 - 20/08/2021
23/08/2021	10:12	NOTICE ASSESSMENT	WS005-Third Party
23/08/2021	10:15	NOTICE ASSESSMENT	WS007-Third Party
23/08/2021	12:40	NOTICE ASSESSMENT	WS011-Third Party
15/10/2021	11:49	NOTICE ASSESSMENT	WS004-Third Party
16/12/2021	10:58	NOTICE ASSESSMENT	SG033-Third Party
10/02/2022	15:45	ADDITIONAL FIELDS MODIFIED	Mapping Additional Field Inserted

Additional Fields

Map Extract

\\gyr-data-002\DOC_NI_LIVE\Objects\MA\MAIN_N_01203000.png

Inspection Photos

Works Details

Works Reference: BB003-1323349C
LAREF: 1203481
Address: CRAIGADICK ROAD
 MAGHERA
Town: MAGHERA
County: COUNTY DERRY
Works Type: MINOR WITH EXCAVATION

Works Recorded Date: 17/08/2021 08:54:41

Works start date: 02/09/2021
Works end date: 02/09/2021
Notice Type: REGISTRATION
Status: WORKS CLOSED

Project

Promoter: B4B NETWORKS LTD - B4B
Notifiable authority: MAGHERAFELT & COOKSTOWN
NSG Ref: 1/00830
Carriageway Reinst.: CARRIAGEWAY TYPE 4 - < 2,000 vpd
Traffic Management: TRAFFIC SIGNALS
Location: Near no 85
Description: CLEAR BLOCKAGE

B4B FIBRUS - KN
MAGHERAFELT & COOKSTOWN SECTION OFFICE
Easting: 283791.72
Northing: 398567.34
Footway Reinst.:
Works Technique.: MACHINE



© Crown Copyright. Reproduced with permission of Land and Property Services NIMA ES&LA214.

Sites

Site	Surface Location	Site status	Site Location	Postcode
1	VERGE	SITE PERMANENT	blockage opp no.85 craigadick road	
	Dimensions:	Length: 1.00 Width: 0.50		Depth Code: STD
	Surface Type:	GRASS	Easting: 283,786.49 Northing: 398,572.20	
	Interim Reinstatement Date:			
	Permanent Reinstatement Date:	02/09/2021		

Contacts

Contact type	Contact name	Address	Tel No.	Qualification Ref
ORIGINATOR				

CONTRACTOR	KN GROUP			
------------	----------	--	--	--

APPLICANT

History

Date/Time	Event Type	Details	Username
17/08/2021 8:54	WORKS RECORDED	POTENTIAL WORKS: 30/08/2021 - 01/09/2021	
10/11/2021 9:54	WORKS STATUS CHANGED	POTENTIAL WORKS to PROPOSED WORKS	
10/11/2021 9:54	24 HOUR	PROPOSED WORKS: 02/09/2021 - 02/09/2021	
10/11/2021 9:55	WORKS STATUS CHANGED	PROPOSED WORKS to IN PROGRESS	
10/11/2021 9:55	ACTUAL START	IN PROGRESS: 02/09/2021 - 02/09/2021	
10/11/2021 9:55	WORKS STATUS CHANGED	IN PROGRESS to WORKS CLOSED	
10/11/2021 9:55	WORKS CLOSED	WORKS CLOSED: 02/09/2021 - 02/09/2021	
10/11/2021 9:56	SITE DETAILS CHANGED		
10/11/2021 9:56	REGISTRATION	WORKS CLOSED: 02/09/2021 - 02/09/2021	
10/11/2021 10:12	NOTICE ASSESSMENT	WS005-Third Party	
10/11/2021 10:36	NOTICE ASSESSMENT	WS012-Third Party	
10/11/2021 11:44	NOTICE ASSESSMENT	NI004-Third Party	
10/11/2021 11:44	NOTICE ASSESSMENT	NI003-Third Party	
10/11/2021 11:45	NOTICE ASSESSMENT	NI002-Third Party	
10/11/2021 11:45	NOTICE ASSESSMENT	NI001-Third Party	
10/11/2021 13:04	NOTICE ASSESSMENT	BB002-Third Party	
10/11/2021 14:04	NOTICE ASSESSMENT	BT001-Third Party	
10/11/2021 15:20	NOTICE ASSESSMENT	WS007-Third Party	
10/11/2021 15:56	NOTICE ASSESSMENT	SG032-Third Party	
10/11/2021 20:08	VIEW NOTICE ASSESSMENT	MA001	
10/11/2021 20:08	NOTICE ASSESSMENT	MA001-Warnings	
11/11/2021 10:39	NOTICE ASSESSMENT	BT002-Third Party	
12/11/2021 10:08	NOTICE ASSESSMENT	WS003-Third Party	
12/11/2021 10:44	NOTICE ASSESSMENT	WS011-Third Party	
14/12/2021 15:27	NOTICE ASSESSMENT	RA001-Third Party	
16/12/2021 11:07	NOTICE ASSESSMENT	SG033-Third Party	



10/02/2022 15:44 ADDITIONAL FIELDS MODIFIED

Mapping Additional Field Inserted

Additional Fields

Map Extract

\\gyr-data-002\DOC_NI_LIVE\Objects\MA\MAIN_N_01203481.png

Inspection Photos

Works Details

Works Reference: BB003-200921

LAREF: 1211122

Address: CRAIGADICK ROAD
MAGHERA

Town: MAGHERA

County: COUNTY DERRY

Works Type: MINOR WITH EXCAVATION

Works Recorded Date: 20/09/2021 15:05:48

Works start date: 22/09/2021

Works end date: 24/09/2021

Notice Type: REGISTRATION

Status: WORKS CLOSED

Project

Promoter: B4B NETWORKS LTD - B4B

Notifiable authority: MAGHERAFELT & COOKSTOWN

NSG Ref: 1/00830

Easting: 283732.36

Carriageway Reinst.: CARRIAGEWAY TYPE 4 - < 2,000 vpd

Traffic Management: TRAFFIC SIGNALS

Location: 19m of new duct near number 91

Description:

Laying new duct

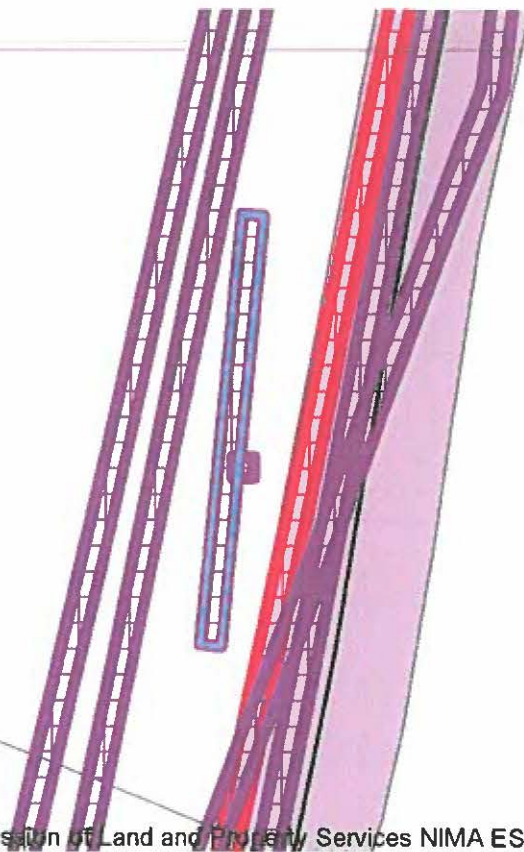
B4B FIBRUS - KN

MAGHERAFELT & COOKSTOWN SECTION OFFICE

Northing: 398278.76

Footway Reinst.:

Works Technique.: MACHINE



© Crown Copyright. Reproduced with permission of Land and Property Services NIMA ES&LA214.

Sites

Site	Surface Location	Site status	Site Location	Postcode
1	VERGE	SITE PERMANENT	19m of new duct near number 91	
Dimensions:		Length: 19.00	Depth Code: STD	
		Width: 0.40		
Surface Type:		GRASS	Easting: 283,747.55	
			Northing: 398,375.77	
Interim Reinstatement Date:				
Permanent Reinstatement Date:		24/09/2021		

Contacts

Contact type	Contact name	Address	Tel No.	Qualification Ref
ORIGINATOR				

CONTRACTOR	KN GROUP			
------------	----------	--	--	--

APPLICANT

History

Date/Time	Event Type	Details
20/09/2021 15:05	WORKS RECORDED	POTENTIAL WORKS: 27/09/2021 - 29/09/2021
22/09/2021 8:23	WORKS STATUS CHANGED	POTENTIAL WORKS to PROPOSED WORKS
22/09/2021 8:23	24 HOUR	PROPOSED WORKS: 22/09/2021 - 24/09/2021
22/09/2021 8:23	WORKS STATUS CHANGED	PROPOSED WORKS to IN PROGRESS
22/09/2021 8:23	ACTUAL START	IN PROGRESS: 22/09/2021 - 24/09/2021
22/09/2021 8:26	NOTICE ASSESSMENT	SG032-Third Party
22/09/2021 8:26	NOTICE ASSESSMENT	BT001-Third Party
22/09/2021 8:30	NOTICE ASSESSMENT	NI001-Third Party
22/09/2021 8:31	NOTICE ASSESSMENT	NI002-Third Party
22/09/2021 9:05	NOTICE ASSESSMENT	WS012-Third Party
22/09/2021 9:33	NOTICE ASSESSMENT	NI004-Third Party
22/09/2021 9:33	NOTICE ASSESSMENT	NI003-Third Party
22/09/2021 10:24	NOTICE ASSESSMENT	WS003-Third Party
22/09/2021 11:38	NOTICE ASSESSMENT	BB002-Third Party
22/09/2021 16:54	NOTICE ASSESSMENT	BT002-Third Party
23/09/2021 10:06	VIEW NOTICE ASSESSMENT	MA001
23/09/2021 10:06	NOTICE ASSESSMENT	MA001-Low Interest
29/09/2021 9:40	NOTICE ASSESSMENT	WS005-Third Party
29/09/2021 12:13	NOTICE ASSESSMENT	WS007-Third Party
15/10/2021 10:46	NOTICE ASSESSMENT	RA001-Third Party
15/10/2021 11:51	NOTICE ASSESSMENT	WS004-Third Party
18/10/2021 15:24	NOTICE ASSESSMENT	WS011-Third Party
12/11/2021 13:42	WORKS STATUS CHANGED	IN PROGRESS to WORKS CLOSED
12/11/2021 13:42	WORKS CLOSED	WORKS CLOSED: 22/09/2021 - 24/09/2021
12/11/2021 13:44	SITE DETAILS CHANGED	
12/11/2021 13:44	REGISTRATION	WORKS CLOSED: 22/09/2021 - 24/09/2021

14/11/2021	19:58	VIEW NOTICE ASSESSMENT	MA001
14/11/2021	19:58	NOTICE ASSESSMENT	MA001-Warnings
16/12/2021	11:02	NOTICE ASSESSMENT	SG033-Third Party
10/02/2022	15:43	ADDITIONAL FIELDS MODIFIED	Mapping Additional Field Inserted

Additional Fields

Map Extract

\\gyr-data-002\DOC_NI_LIVE\Objects\MA\MAIN_N_01211122.png

Inspection Photos